



## Chance for Hope Foundation Go Gold Fun Run



USATF CERTIFICATE TX120\_ETM • Pearland, TX

Map not drawn to scale Restricted course Measured 3-16-2012 by Daryl Beatty Effective 3/ /2012 TO 12/31/22

### Certified Points:

**Start/Finish:** On Southwyck Parkway at entrance to the Southwyck Golf Club. Start/Finish is 5 feet west (longer) than the exact midline EJ of the crossing going into the golf club. GPS: 29° 32'56.40"N 95° 22'13.38"W

### Measured Points: (Painted in Black on Curbs)

**Mile 1:** On Northfork, pass Lawton St., then go 1 long EJ, then 4 feet past EJ. GPS: 29° 32'53.46"N 95° 21'27.06"W



**Mile 2:** Southfork, pass Creekstone, then go 18 feet past first LP in the median. 29° 32'20.10"N 95° 21'48.66"W

**Mile 3:** On Southwyck, 57 feet before LP 471995 at cut in median. GPS: 29° 32'56.09"N 95° 22'7.02"W

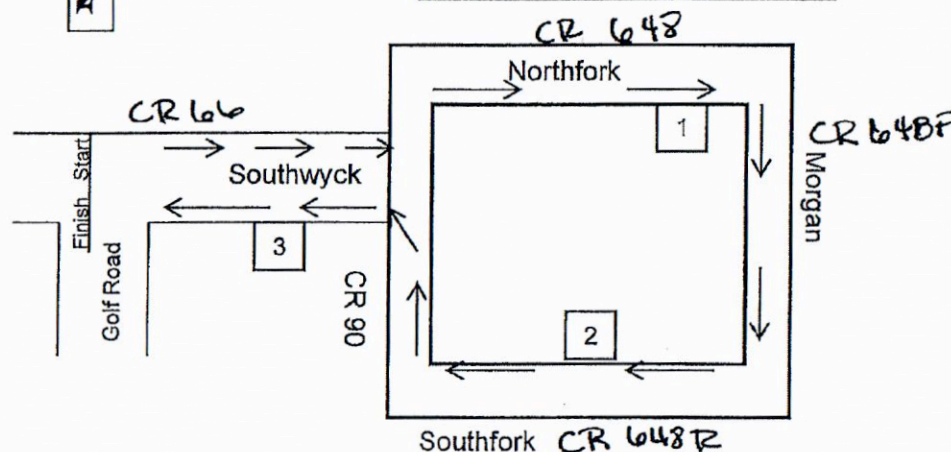
### Course Description:

**Restricted Course:** Runners stay in right lane of entire loop. Unrestricted on Southwyck approaching the start/finish area. From start go east on Southwyck. Turn left on CR 90 into the far right lane. Go north to Northfork, turn right into right lane. Go east to Morgan, turn right into right lane. Go south to Southfork, turn right into right lane. Go west to CR 90, turn right into right lane. Go north to Southwyck, turn left into south lane. Return to start line.

### Start/Finish Detail on Southwyck



Runners restricted to right lane throughout loop portion of course. T/A's taken at 45 degree angle.



\* USATF TX12058ETM = 5K  
USATF TX12059ETM = 10K