


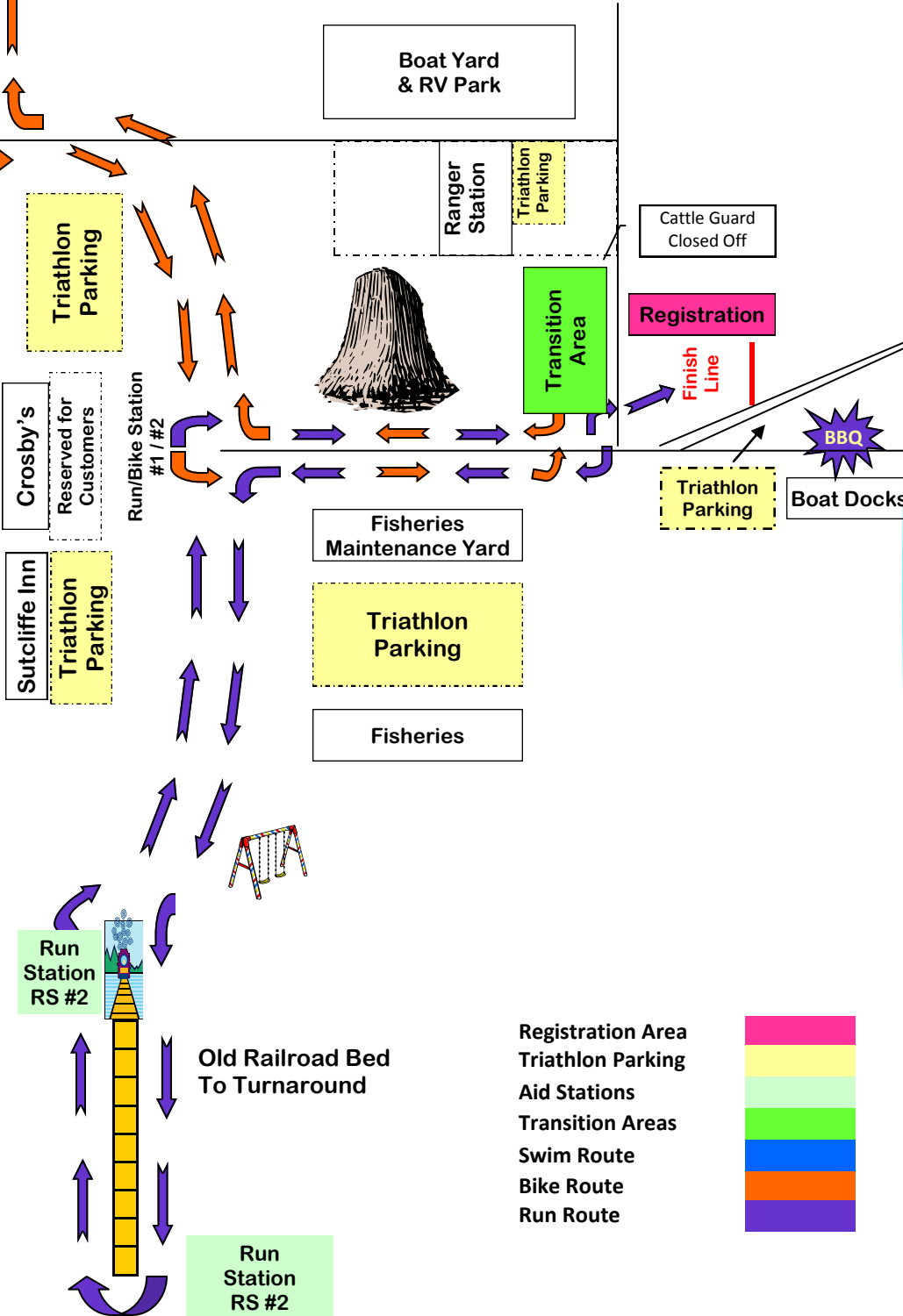
ON RETURN: Southbound riders turn east (left) here.

RUN COURSE (3 MILES)
BIKE COURSE (14 MILES)
SWIM COURSE (1/2 MILE)
MAP NOT TO SCALE

Bike Station #4
To North Bike Turnaround
7 mile Sprint

Bike Station #3

Sutcliffe - State Route 445



Pyramid Lake

Crosby's
Reserved for Customers

Sutcliffe Inn
Triathlon Parking

Fisheries Maintenance Yard

Triathlon Parking

Fisheries

Run Station RS #2

Old Railroad Bed To Turnaround

Run Station RS #2

Registration

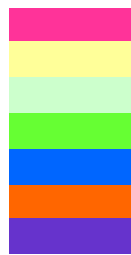
Finish Line

BBQ

Triathlon Parking

Boat Docks

- Registration Area
- Triathlon Parking
- Aid Stations
- Transition Areas
- Swim Route
- Bike Route
- Run Route



Pyramid Lake Sprint Triathlon